



COURTESY

## Continued from A1

Tina Cossey and her blues band, coming from central Arkansas, starts things off at 8 o'clock, before Kansas City Mo.'s Stranded in the City will offer up a melting pot of genres, from R&B, funk, country, Tex-Mex, rock and pop.

Wanda Watson, another returning artist, takes over at 7 o'clock,

On top of new light  
and sound systems,

The basement has been converted into a lodging space for performers, with sleeping quarters for up to eight people, two full showers, a hospitality area, kitchen and even a side room filled with religious artifacts from

"But I'm lucky to be a part of this," she said. "This has taken some time to put together, and we knew it would. But the thought was, let's get this secure and start."

(Published in The Iola Register on August 28th, 2025)

TO WHOM IT MAY CONCERN:

**Shannon Patterson**  
**Allen County Election Office**

## Continued from A1

The corn hole tournament is at 3 p.m.

Supper is at 5 p.m. courtesy of Goppert State Service Bank of Colony. Crest Student Council members will

be your servers.

Raffle prize drawings will be held throughout the day, capped by a 6 p.m. grand prize drawing, which is a two-night stay at Still Waters Edge Retreat in Yates Center.

A PICTURE perfect weather forecast is the ribbon on Saturday's package.

[iolaregister.com/archives](http://iolaregister.com/archives)



(First Published in The Iola Register August 28th, 2025)

**NOTICE OF REQUEST FOR  
ZONING CHANGE  
IN ALLEN COUNTY, KANSAS:**

NOTICE is hereby given that an application has been filed by, **J.R. Burris and Lois J. Burris Legacy Trust** requesting a Zoning change for property located in Allen County, Kansas. The property is currently zoned Commercial. The requested Zoning change would be to Residential, to permit: The **Construction of a Multi-Family Shelter for Hope Unlimited.**

Following is the description of the property for which the Zoning change is requested:

**LEGAL DESCRIPTION:** A tract of land in the in the southwest quarter of Section 30, Township 24 South, Range 19 East of the Sixth Principal Meridian and a portion of Lot B in Burris Second Addition, a subdivision recorded in the register of deeds office in Plat Book 9 Page 20, all in Allen County, Kansas, and more particularly surveyed and described by Patrick D. Siebert, PS 1735 on March 19, 2025, as follows:

Commencing at the point of beginning at the Northwest corner of Lot 20, Country Club Revised Plat, a subdivision recorded in the register of deeds office in Plat Book 8 Page 29, marked by a found 1/2 inch rebar;  
Thence N 01°40'18" W 828.44 feet to a set 5/8 inch rebar cap with KVE CLS20 cap;  
Thence S 89°46'33" E 401.44 feet to a set 5/8 inch rebar cap with KVE CLS20 cap.  
Thence on a tangent curve to the right having a radius 50.00 feet, a chord bearing of S 80°52'06" E, a chord distance of 15.48 feet, and an arc length of 15.55 feet, to a set 5/8-inch rebar cap with KVE CLS20 cap.

Thence S 71°57'39" E 11.59 feet to the northerly prolongation of the west line of said Burris Second Addition, marked by a set 5/8 inch rebar with KVE CLS20 cap. Thence on said West line and its northerly prolongation, S 01°40'18" E 457.77 feet to the Northwest corner of lot B of said Burris Second Addition marked by a found 1/2 inch rebar; Thence on the North line of said lot B, N 88°19'18" E 149.79 feet to the East line of said lot B marked by a found 5/8 inch rebar; Thence on said East line, S 01°44'32" E 159.03 feet to a found 1/2 rebar;

Thence S 88°01'03"W 149.99 feet  
to the west line of said Burris Sec  
ond Addition marked by a found

1/2 inch rebar;  
Thence on said west line S  
01°40'18" E 190.47 feet to the  
north line of said Country Club  
Revised Plat marked by a set 5/8

inch rebar with KVE CLS 20 cap;  
Thence on said North line, S  
88°17'28"W 427.33 feet the point  
of beginning.




Contains 8.055 acres more or less  
All bearings herein are based on  
a Kansas state plane coordinate  
system, NAD1983(2011), South

Zone 1502, grid bearing of North 88 Degrees 17 Minutes 07 Degrees East on the South line of said Southwest Quarter.

Property is just to the west of:  
104 Prairie Ln. Iola, KS 66749

A public hearing before the Allen County Planning Board will be held on **Thursday, September 25th, 2025, at 7:00 p.m.** in the Assembly Room at the Allen County Courthouse, 1 N. Washington, Iola, Kansas, at which time written and oral presentations and comments will be considered by the Board. For further information, contact the Allen County Zoning Administrator at N. Washington, (620) 228-1621.

(8) 28 (9) .

Today	Friday	Saturday
		
<b>80</b>   51	<b>80</b>   51	<b>80</b>   51

Temperature		Precipitation	
High Monday	72	24 hrs as of 8 a.m. Tuesday	0.0
Low Monday night	49	This month to date	7.83
High a year ago	83	Total year to date	34.84
Low a year ago	56	Excess since Jan. 1	4.46

Sunrise 7:14 a.m.	Sunset 7:10 p.m.
-------------------	------------------

THE IOLA  
**Register**

302 S. Washington Ave.  
Iola, KS 66749  
620-365-2111 | iolaregister.com

Published Tuesday, Wednesday, Thursday, Friday and Saturday, except  
New Year's Day, Memorial Day, Juneteenth, Independence Day,  
Labor Day, Thanksgiving and Christmas.

Subscription Rates				
	One Year	6 Months	3 Months	1 Month
Mail in State	\$180.14	\$100.10	\$56.71	\$20.39
Mail out of State	\$211.05	\$113.65	\$67.15	\$26.85
Internet Only	\$180.14	\$100.10	\$56.71	\$20.39

**All prices include 8.75% sales taxes.**  
**Postal regulations require subscriptions to be paid in advance.**

---

Postmaster: Send address changes to The Iola Register, P.O. Box 767 Iola, KS 66749

Member Associated Press. The Associated Press is entitled exclusively to use for publication all the local news printed in this newspaper as well as all AP news dispatches.


**Susan Lynn, editor/publisher | Tim Stauffer, managing editor**

OUR ARTICLES ARE  
WRITTEN BY  
**REAL**  
PEOPLE.

---

Not AI.

---



THE IOLA  
**Register**  
Real. Local. News.